



Photo 4: Pictorial view from north-east side.




Photo 2: Frontage with 6m-wide(RoW 10) gravelled road at the East face.




Photo 3: Pictorial view from south-east side.



Photo 5: Pictorial view from north-east side.



Photo 6: Pictorial view from north-west.



Photo 7: Pictorial view from west side.



Photo 8: Pictorial view from south-west side.



Photo 9: Pictorial view from north-west side.

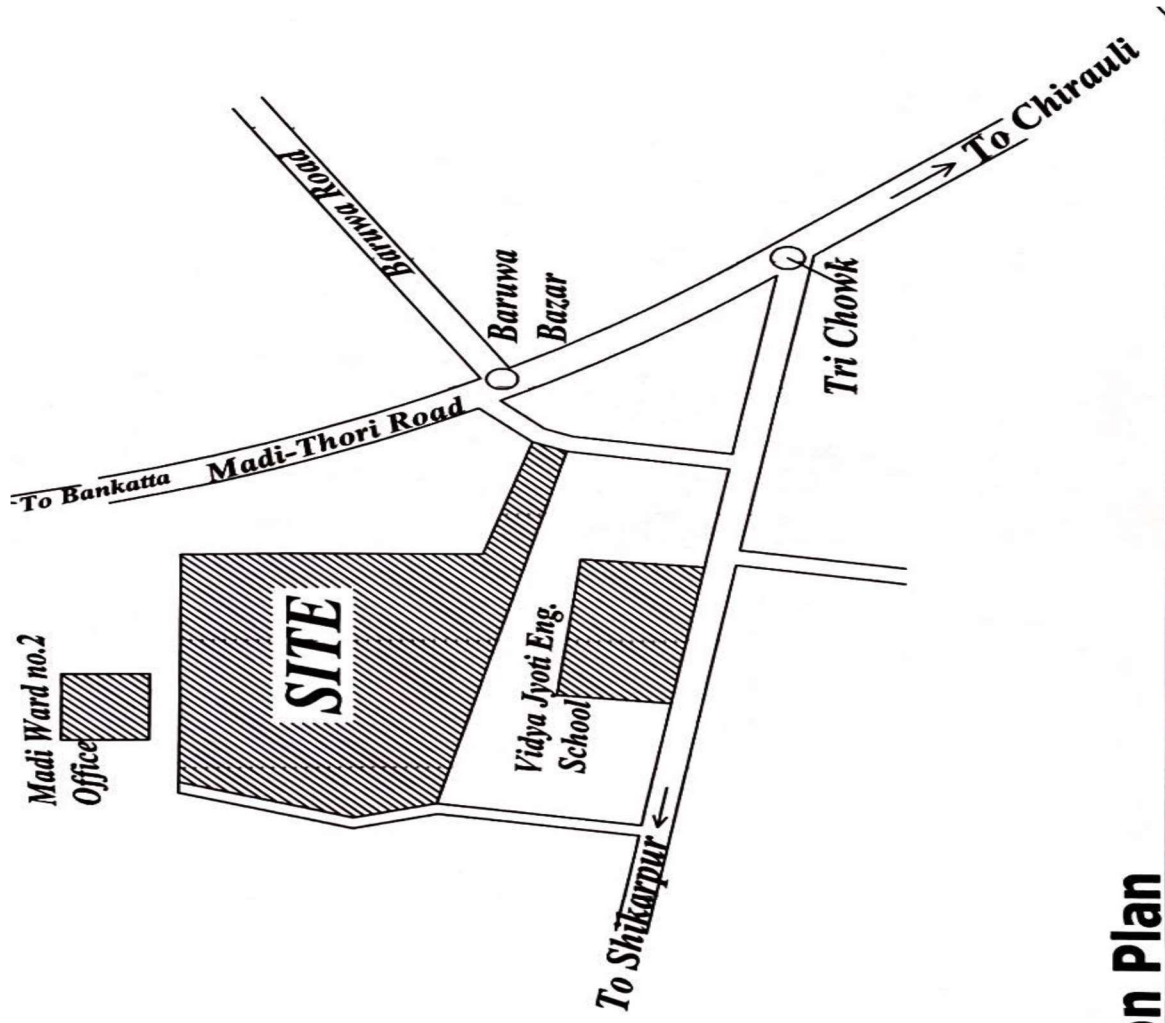
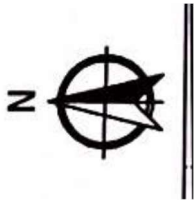
ON SALE

Collateral Type: Land and Building

Sub-Category: Land

Details of Security/Collateral

Owner's Detail:	Kumari Bank Ltd.
Province:	Bagmati
District:	Chitwan
Municipality/VDC/Metropolitan/Sub-Metropolitan:	Madi-01 (Sabik Gardi-8/Ga)
Ward No:	8
Sheet No:	8 Ga
Kitta No:	282
Area: (Bigha)	2-15-1
Google Coordinate:	27°28'15.7"N 84°16'57.3"E



Location Plan

